

September 15, 2014

Dear Stakeholder,

Re: Central East Transmission Development Amendment – Update

I am writing to inform you about a change to some information we sent earlier this year.


In April we sent a newsletter explaining that several developments described within our Central East Transmission Development (CETD) plan which were approved by the Alberta Utilities Commission (AUC) in 2011 would not be built. We had updated our forecast since the CETD was approved and found that certain developments were no longer needed. We must apply to the AUC to have these developments cancelled.

The newsletter included a map which showed the transmission developments that were approved and also those developments that would be cancelled. The map indicated that a transmission development approved for the area north of CFB Wainwright would be built. Please be advised that this is no longer correct. This development **will not** be built at this time. This development included the rebuilding of an existing transmission line called 704AL that runs east-west between the Wainwright 51S substation (LSS 01 SEC 10 TWP 45 RGE 01 W of 4 M) and another existing transmission line called 704L that runs north-south, approximately 25 km west of the Wainwright substation. The need that this upgrade was originally designed to meet will be met instead by developments proposed in our Vermilion to Red Deer, Edgerton to Provost Transmission Development (VREPTD) plan. We will be cancelling this development when we apply to the AUC to have the CETD approval amended.

Please refer to the map on the next page for further clarification. The CETD newsletter we sent out in April, along with information about VREPTD, can be found at www.poweringalberta.com

Please contact us at 1-888-866-2959 or stakeholder.relations@aeso.ca if you wish to discuss this information further.

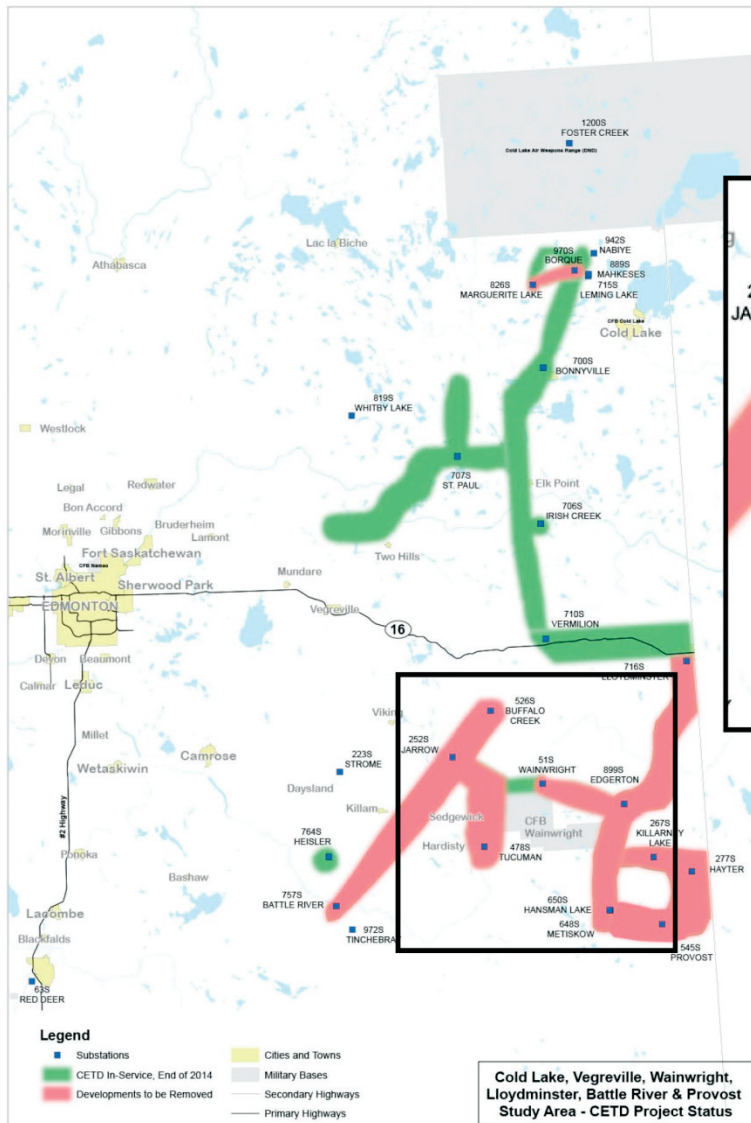
Yours truly,



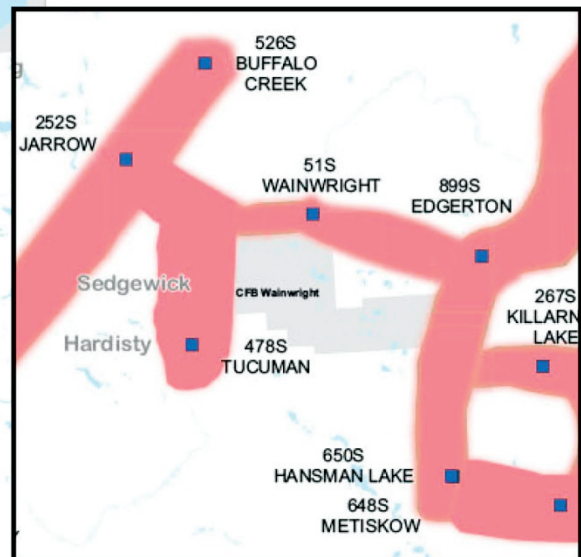
Matt Gray
Corporate Communications

Central East Transmission Development (CETD) Amendment

Before



After



The map above appeared in our Central East Transmission Development (CETD) Amendment newsletter which we sent out in April of this year. The shaded areas illustrate the approximate areas where transmission developments were approved in 2011. Developments that are in service or under construction are shown in green. The developments that will be removed from our CETD plan are shown in red. The area within the black square shows the development north of CFB Wainwright that was shown as proceeding (in green shading) in the April newsletter. This development will now be cancelled (shown in red in the larger square titled "After").